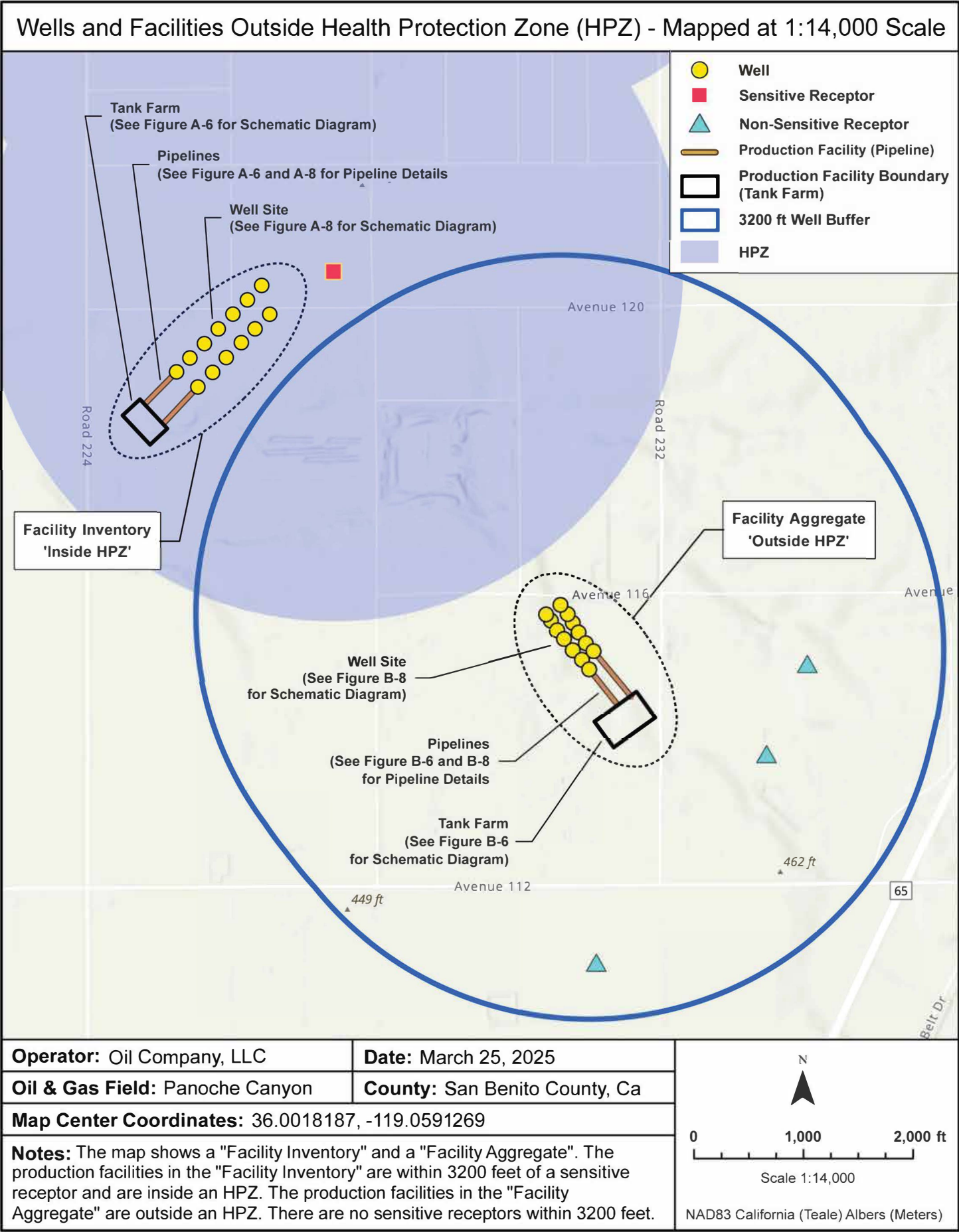
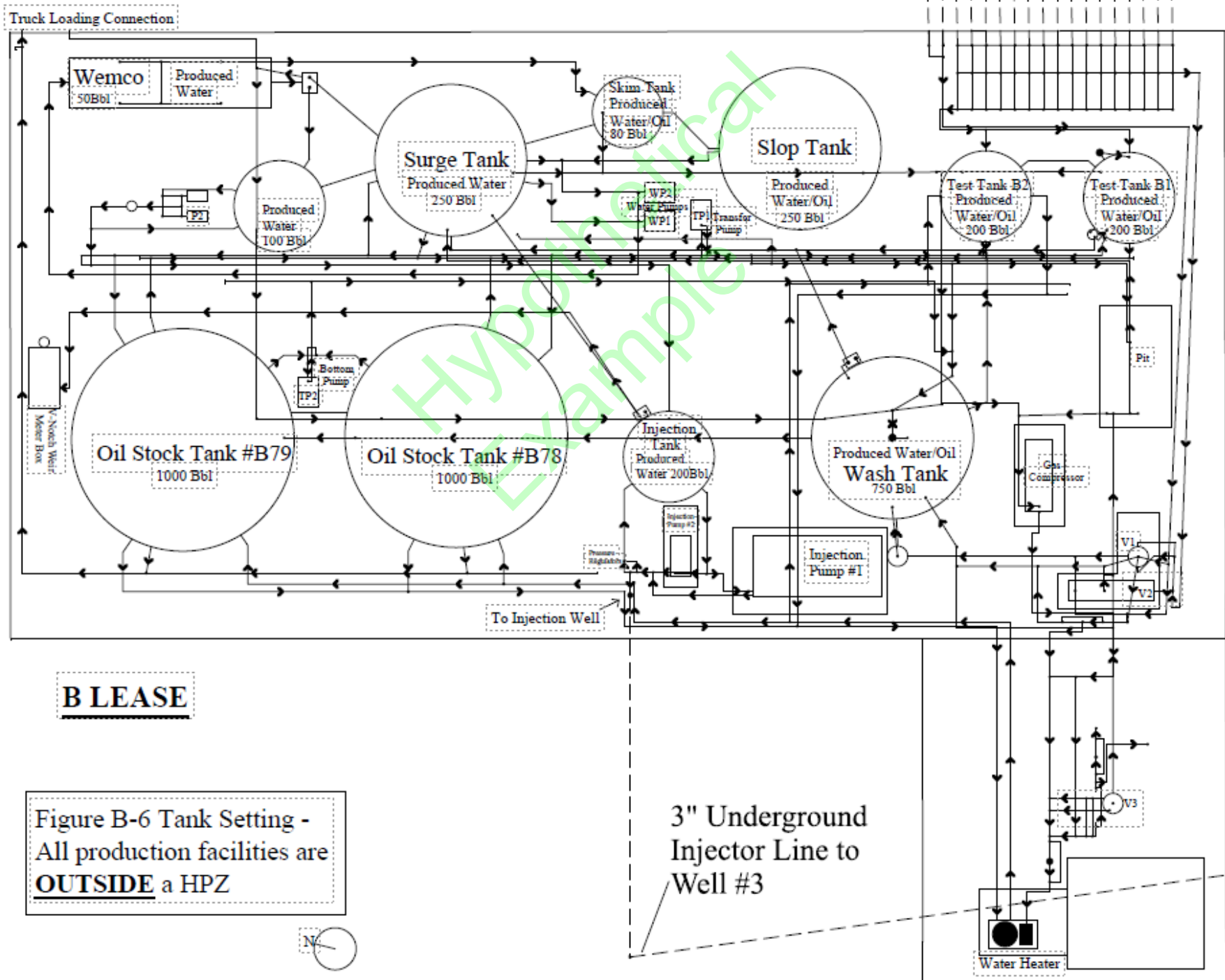


Example Plot Plan Map for Annual Inventory





BLEASE

Figure B-6 Tank Setting -
All production facilities are
OUTSIDE a HPZ



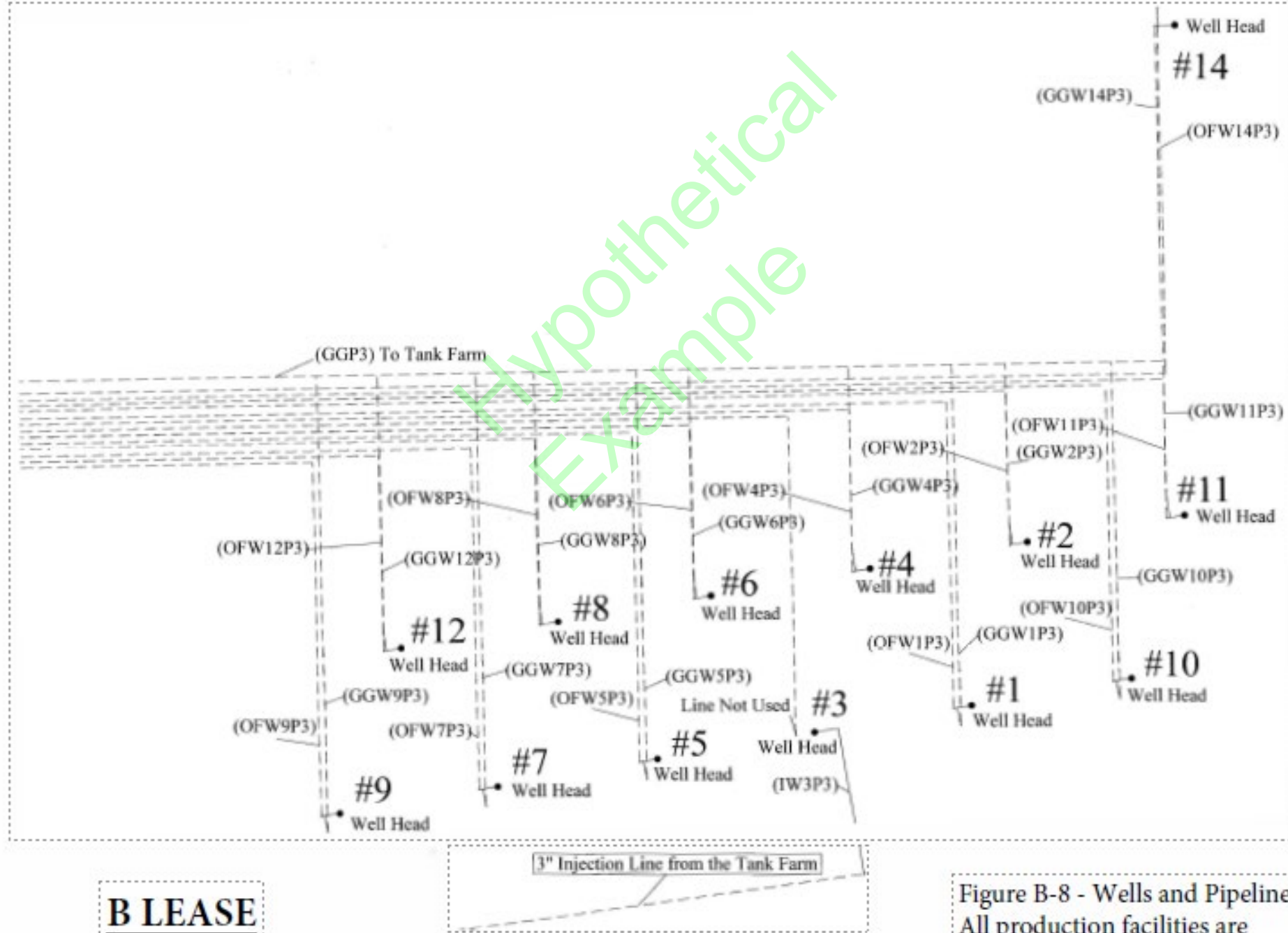


Figure B-8 - Wells and Pipelines
All production facilities are OUTSIDE a HPZ

Example Annual Inventory Outside HPZ

Type of Inventory:Annual Inventory ReportForm ID:

Operator:Oil Company, LLC

Operator Code:01234

Report Prepared By:Operator Representative

Well/Facility Information										Potential Receptor Information									
Type of Asset	Well API Number	Well Name	Well Type	Production Facility Type	Facility ID (If not a Well)	Facility Name (If not a Well)	Field Name	Latitude Asset (NAD83)	Longitude Asset (NAD83)	Potential Receptor Type	Address Line 1	City	State	Postal Zip Code	Distance (ft)	Receptor (NAD83)	Receptor (NAD83)		
Well	0412345678	NOHPZ - 01	Oil & Gas	Production Facility Aggregate	B-6	Lease B Tank Farm	Panoche Canyon	35.615115	-119.710275	1765.9 (a) (1) Not a sensitive receptor - Building	12345 Avenue 112	Panoche	CA	93249	2000	35.615115	-119.710275		
Well	0412345679	NOHPZ - 02	Oil & Gas				Panoche Canyon	35.615115	-119.710275	1765.9 (a) (1) Not a sensitive receptor - Building	2345 Road 232	Panoche	CA	93249	1000	35.615326	-119.709536		
Well	0412345680	NOHPZ - 03	Injection				Panoche Canyon	35.615115	-119.710275	1765.9 (a) (1) Not a sensitive receptor - Building	13456 Avenue 116	Panoche	CA	93249	1500	35.614467	-119.700801		
Well	0412345681	NOHPZ - 04	Oil & Gas				Panoche Canyon	35.615115	-119.710275										
Well	0412345682	NOHPZ - 05	Oil & Gas				Panoche Canyon	35.615115	-119.710275										
Well	0412345683	NOHPZ - 06	Oil & Gas				Panoche Canyon	35.615115	-119.710275										
Well	0412345684	NOHPZ - 07	Oil & Gas				Panoche Canyon	35.615115	-119.710275										
Well	0412345685	NOHPZ - 08	Oil & Gas				Panoche Canyon	35.615115	-119.710275										
Well	0412345686	NOHPZ - 09	Oil & Gas				Panoche Canyon	35.615115	-119.710275										
Well	0412345687	NOHPZ - 10	Oil & Gas				Panoche Canyon	35.615115	-119.710275										
Well	0412345688	NOHPZ - 11	Oil & Gas				Panoche Canyon	35.615115	-119.710275										
Well	0412345689	NOHPZ - 12	Oil & Gas				Panoche Canyon	35.615115	-119.710275										
Well	0412345690	NOHPZ - 14	Oil & Gas				Panoche Canyon	35.615115	-119.710275										
Production Facility Aggregate							Production Facility Aggregate	B-6	Lease B Tank Farm	Panoche Canyon	35.615115	-119.710275							
Production Facility Aggregate				Production Facility Aggregate	B-8	Lease B Wells and Pipelines	Panoche Canyon	35.615115	-119.710275										

CoverInstructionsInventory_Inside HPZInventory_Inside HPZ (2)Inventory_Outside HPZData Descriptions

This document is provided as a hypothetical example and following this example does not ensure compliance with applicable requirements as they apply to actual circumstances.

Oil Company, LLC

12345 Main St
City, ST ZIP Code
March 1, 2025

Example Health Protection Zone Statement– Annual Submission Statement Wells and Production Facilities Outside HPZ

Scope

This statement has been prepared to fulfill the requirements of CCR section 1765.6(a)(3) and provides supporting information required by CCR section 1765.9(a)(1) regarding features within 3,200 feet of Oil Company, LLC wellheads and production facilities in the XYZ oil field.

Outside Health Protection Zone Statement

Oil Company, LLC operates wellheads and production facilities located both inside and outside the HPZ. Wells and production facilities outside the HPZ are indicated on the attached “Example Map for Annual Inventory” with a 3,200 foot buffer surrounding wellheads and production facilities. There are 3 potential sensitive receptors identified on this map and this statement seeks to demonstrate these features are not sensitive receptors and wellheads and production facilities are indeed outside the HPZ.

- There is one permanent structure located at 12345 Avenue 112, Panoche, CA 93249 which is within 3,200 feet of wells and a tank farm operated by Oil Company, LLC. This structure is a private business which is not open to the public. A representative from Oil Company, LLC confirmed this business is not open to the public with a phone call and the attached email correspondence with the business. This structure is not a sensitive receptor.
- There is one permanent structure located at 2345 Road 232, Panoche, CA, 93249 which is within 3,200 feet of wells and a tank farm operated by Oil Company, LLC. This structure is a field office and storage yard for Oil Company, LLC operations. This structure is not open to the public and is not a sensitive receptor.
- There is one permanent structure located at 13456 Avenue 116, Panoche, CA, 93249 which is within 3,200 feet of wells and a tank farm operated by Oil Company, LLC. This structure is a barn, is not open to the public and is not a sensitive receptor.

Sincerely,

John Smith

CA Oil Company Rep

This document is provided as a hypothetical example and following this example does not ensure compliance with applicable requirements as they apply to actual circumstances.